

NOTICE!!

These documents have been scanned!

Do not place un-scanned documents beneath this notice!

Do not remove this notice from this file!

GPO Jacket No. 560-102
Print Order 61540
Rise Business Services, LLC
Job=AZ15 5/1/2019



Box Number= AZ15013



Claim Begin-End: AMC440515-AMC440516

1 Initial Receipt



AZ15013-33

AMC440098-AMC440515

United States Department of the Interior
Bureau of Land Management
 DIV OF LANDS, MINRLS & ENERGY
 ONE N CENTRAL AVE
 PHOENIX, AZ 85004 -4427
 Phone: 602-417-9200

Receipt

No: 3723331

Transaction #: 3828491	
Date of Transaction: 12/15/2016	
CUSTOMER:	
NOAH GORDON PO BOX 800 CONGRESS, AZ 85332-0800 US	

DEC 19 2016

BY: *Ratm*

LINE #	QTY	DESCRIPTION	REMARKS	UNIT PRICE	TOTAL
1	2.00	LOCATABLE MINERALS / MINING CLAIMS-NEW, UNADJUD, ONE OR MORE AUTH NOS / NEW MINING CLAIM PROCESSING FEE CASES: AMC440515/\$20.00, AMC440516/\$20.00		- n/a -	40.00
2	2.00	LOCATABLE MINERALS / MINING CLAIMS-NEW, UNADJUD, ONE OR MORE AUTH NOS / NEW MINING CLAIMS LOCATION FEE CASES: AMC440515/\$37.00, AMC440516/\$37.00		- n/a -	74.00
3	2.00	LOCATABLE MINERALS / MINING CLAIMS-NEW, UNADJUD, ONE OR MORE AUTH NOS / NEW MINING CLAIMS MAINTENANCE FEE CASES: AMC440515/\$155.00, AMC440516/\$155.00		- n/a -	310.00
TOTAL:					\$424.00

PAYMENT INFORMATION			
1	AMOUNT:	424.00	POSTMARKED: 12/12/2016
	TYPE:	CHECK	RECEIVED: 12/14/2016
	CHECK NO:	166	
	NAME:	GORDON, NOAH B PO BOX 800 CONGRESS AZ 85332-0800 US	

REMARKS

This receipt was generated by the automated BLM Collections and Billing System and is a paper representation of a portion of the official electronic record contained therein.

NOTICE!!

These documents have been scanned!

Do not place un-scanned documents beneath this notice!

Do not remove this notice from this file!

GPO Jacket No. 560-102
Print Order 61540
Rise Business Services, LLC
Job=AZ15 5/1/2019



Box Number= AZ15013



Claim Begin-End: AMC440515-AMC440516

2 Correspondence



AZ15013-33

AMC440098-AMC440515

**NO
DOCUMENTS
FOUND**

NO DOCUMENTS FOUND
NO DOCUMENTS FOUND

NOTICE!!

These documents have been scanned!

Do not place un-scanned documents beneath this notice!

Do not remove this notice from this file!

GPO Jacket No. 560-102
Print Order 61540
Rise Business Services, LLC
Job=AZ15 5/1/2019



Box Number= AZ15013



Claim Begin-End: AMC440515-AMC440516

3 Transfers



AZ15013-33

AMC440098-AMC440515

440515

TO: UNITED STATES DEPARTMENT OF THE INTERIOR
BUREAU OF LAND MANAGEMENT
ONE N. CENTRAL AVE SUITE 800
PHOENIX, AZ, 85004-4427

January 10th, 2017

NOTICE OF CHANGE IN OWNERSHIP OF MINING CLAIM

This letter and enclosed quitclaim deed, and check for the \$20. transfer fee, serves as notice that the:

AMC 440516 Wrangler

unpatented mining claim was transferred to the new owner:

Alan P and Lisa D McGregor
5307 N. Thornton Pl.
Flagstaff, AZ, 86004

by instrument of quitclaim deed.

Sincerely,

Noah Gordon

RECEIVED
2017 JAN 13 P 2:27
PHOENIX, ARIZONA

Enclosed:
Notification letter
Quitclaim deed
Transfer fee of \$20.

When recorded, mail to:

Name: Alan P and Lisa D McGregor

Address: 5307 N. Thornton Pl.

City/State/Zip Code: Flagstaff, AZ, 86004

Space above this line for Recorder's use

QUITCLAIM DEED

KNOW ALL MEN BY THESE PRESENTS:

That I(we), Noah Gordon, the undersigned, for the consideration of Ten Dollars (\$10.00), and other valuable considerations, do hereby release, remise, and forever quitclaim unto Alan P and Lisa D McGregor

all right, title and interest in that certain Property situated in Yavapai County, State of Arizona, and described as follows:

the unpatented federal mining claim AMC440516 Wrangler located in the E1/2NE1/4SW1/4 SEC. 24 T10NR5W, GSRB&M, AZ

**NO TRANSFER NECESSARY
EXEMPT UNDER ARS 11-1134
46**


IN WITNESS WHEREOF, I(we) have hereunto set my(our) hand(s) and seal this 10th day of January, 2017.

Noah Gordon

Printed Name of Releasor

Printed Name of Releasor

Printed Name of Witness (if required by State Laws)



Signature of Releasor

Signature of Releasor

Signature of Witness (if required by State Laws)

13
2:27

ACKNOWLEDGMENT
(States Other Than California)

State of Arizona)
County of Maricopa) ss.

On this 10th day of January, 2017, before me, the undersigned
Notary Public, personally appeared Noah Gordon

known to me to be the individual(s) who executed the foregoing instrument and acknowledged the same
to be his(her)(their) free act and deed.

My Commission Expires: Feb 8, 2019

Cathy Hinz Berg
Notary Public



2017 JAN 13 P 2:27
SCENIX, ARIZONA

TO: UNITED STATES DEPARTMENT OF THE INTERIOR
BUREAU OF LAND MANAGEMENT
ONE N. CENTRAL AVE SUITE 800
PHOENIX, AZ, 85004-4427

January 10th, 2017

NOTICE OF CHANGE IN OWNERSHIP OF MINING CLAIM

This letter and enclosed quitclaim deed, and check for the \$10. transfer fee, serves as notice that the:


AMC 440515 Thunderbird

unpatented mining claim was transferred to the new owner:

James Marvin Knowles Jr.
20314 Pinefield Ln.
Humble, TX, 77338

by instrument of quitclaim deed.

Sincerely,



Noah Gordon

Enclosed:
Notification letter
Quitclaim deed
Transfer fee of \$10.

PHOENIX, ARIZONA

2017 JAN 13 P 2:27

RECEIVED

When recorded, mail to:

Name: **James Marvin Knowles Jr.**

Address: **20314 Pinefield Ln**

City/State/Zip Code: **Humble, TX, 77338**

Space above this line for Recorder's use

QUITCLAIM DEED

KNOW ALL MEN BY THESE PRESENTS:

That I(we), **Noah Gordon**, the undersigned, for the consideration of Ten Dollars (\$10.00), and other valuable considerations, do hereby release, remise, and forever quitclaim unto **James Marvin Knowles Jr.**

all right, title and interest in that certain Property situated in **Yavapai** County, State of **Arizona**, and described as follows:


the unpatented federal mining claim Thunderbird AMC440515 located in the W1/2NW1/4SW1/4 SEC. 27 T10N R5W, GSRB&M, AZ

RECORDED
2017 JAN 13 P 2:28
YAVAPAI, ARIZONA

**NO TRANSFER NECESSARY
EXEMPT UNDER ARS 11-1134
A6**

IN WITNESS WHEREOF, I(we) have hereunto set my(our) hand(s) and seal this **10th** day of **January**, **2017**.

Noah Gordon
Printed Name of Releasor



Signature of Releasor

Printed Name of Releasor

Signature of Releasor

Printed Name of Witness (if required by State Laws)

Signature of Witness (if required by State Laws)

ACKNOWLEDGMENT
(States Other Than California)


State of Arizona)
County of Maricopa) ss.

On this 10th day of January, 2017, before me, the undersigned
Notary Public, personally appeared Noah Gordon

known to me to be the individual(s) who executed the foregoing instrument and acknowledged the same
to be his(her)(their) free act and deed.

My Commission Expires: Feb 8, 2019


Cathy Hinz Berg
Notary Public



Noah Gordon
P.O. Box 800
Congress, AZ, 85332

PHOENIX AZ 85004

31 JAN 2017 PM 4:10



PHOENIX, ARIZONA

2017 JAN 13 P 2:27

RECEIVED
BLM AZ STATE OFFICE

Bureau of Land Management
ONE N. Central Ave. Suite 800
Phoenix, AZ, 85004-4427

85004-442700



United States Department of the Interior
Bureau of Land Management
 DIV OF LANDS, MINRLS & ENERGY
 ONE N CENTRAL AVE
 PHOENIX, AZ 85004 -4427
 Phone: 602-417-9200

Receipt

No: 3743457

Transaction #: 3849108	
Date of Transaction: 01/17/2017	
CUSTOMER:	
NOAH GORDON PO BOX 800 CONGRESS, AZ 85332-0800 US	

LINE #	QTY	DESCRIPTION	REMARKS	UNIT PRICE	TOTAL
1	1.00	LOCATABLE MINERALS / MINING CLAIMS- NOT NEW-UNADJUD, ONE AUTH NO. ONLY / MINING CLAIM MONEY RECEIVED CASES: AMC440516/\$30.00	QCD - 3	- n/a -	30.00
TOTAL:					\$30.00

PAYMENT INFORMATION			
1	AMOUNT:	30.00	POSTMARKED: 01/11/2017
	TYPE:	CHECK	RECEIVED: 01/13/2017
	CHECK NO:	173	
	NAME:	GORDON, NOAH B PO BOX 800 CONGRESS AZ 85332-0800 US	

REMARKS

This receipt was generated by the automated BLM Collections and Billing System and is a paper representation of a portion of the official electronic record contained therein.

ENTERED
 JAN 18 2017
 BY: *[Signature]*

NOTICE!!

These documents have been scanned!

Do not place un-scanned documents beneath this notice!

Do not remove this notice from this file!

GPO Jacket No. 560-102
Print Order 61540
Rise Business Services, LLC
Job=AZ15 5/1/2019



Box Number= AZ15013



Claim Begin-End: AMC440515-AMC440516

4 Annual Filings



AZ15013-33

AMC440098-AMC440515

UNITED STATES
DEPARTMENT OF THE INTERIOR
BUREAU OF LAND MANAGEMENT
MAINTENANCE FEE WAIVER CERTIFICATION

379
[Handwritten signature]

440515

FORM APPROVED
OMB NO. 1004-0114
Expires: January 31, 2020

SEE INSTRUCTIONS ON PAGE 2

1. This small miner waiver is filed for the assessment year beginning on September 1, 2019 and ending on September 1, 2020.
2. The undersigned and all related parties owned ten or fewer mining claims, mill, or tunnel sites located and maintained on Federal lands in the United States of America on September 1, 2019.
3. The undersigned have performed the assessment work required by law for each mining claim listed prior to filing this waiver and understand that by filing this form, the undersigned must file an affidavit of assessment work with the Bureau of Land Management (BLM) by the December 30th following the filing of this waiver.
4. The undersigned understand that if the assessment work obligation has not yet come due under 30 U.S.C. 28 (for those claims in their first assessment year only), a notice of intent to hold reciting this condition must be recorded by the December 30th following the filing of this waiver.
5. The undersigned understand that mill and tunnel sites may also be listed on this waiver and be waived from payment of the maintenance fee, and that a notice of intent to hold for these sites is required to be filed with the BLM by the December 30th following the filing of this waiver.
6. The undersigned understand and acknowledge that pursuant to 43 U.S.C. 1212 and 18 U.S.C. 1001, the filing or recording of a false, fictitious, or fraudulent document with the BLM may result in a fine of up to \$250,000, a prison term not to exceed five years, or both.
7. The mining claims, mill or tunnel sites for which this waiver from payment of the maintenance fees is requested are:

CLAIM OR SITE NAME	BLM RECORDATION SERIAL NUMBER
1. Wrangler ✓	AMC440516
2.	
3.	
4.	
5.	
6.	
7.	
8.	
9.	
10.	

RECEIVED
BLM AZ STATE OFFICE
2019 AUG 26 P 3:18
PHOENIX, ARIZONA

The owner(s) (claimants) of the above mining claims and sites are:

Alan P McGregor

(Owner's Name - Please Print)
5307 N Thornton Place

(Owner's Mailing Address)

[Handwritten Signature]

(Owner's Signature)
Flagstaff AZ 86004

(City) (State) (Zip Code)

Lisa D McGregor

(Owner's Name - Please Print)
5307 N Thornton Place

(Owner's Mailing Address)

[Handwritten Signature]

(Owner's Signature)
Flagstaff AZ 86004

(City) (State) (Zip Code)

(Owner's Name - Please Print)

(Owner's Mailing Address)

(Owner's Signature)

(City) (State) (Zip Code)

(Owner's Name - Please Print)

(Owner's Mailing Address)

(Owner's Signature)

(City) (State) (Zip Code)

ENTERED
SEP 18 2019
BY: *[Handwritten Signature]*

[Handwritten initials]

(Owner's Name - Please Print)	(Owner's Signature)
(Owner's Mailing Address)	(City) (State) (Zip Code)
(Owner's Name - Please Print)	(Owner's Signature)
(Owner's Mailing Address)	(City) (State) (Zip Code)
(Owner's Name - Please Print)	(Owner's Signature)
(Owner's Mailing Address)	(City) (State) (Zip Code)
(Owner's Name - Please Print)	(Owner's Signature)
(Owner's Mailing Address)	(City) (State) (Zip Code)

18 U.S.C. 1001 and 43 U.S.C. 1212 make it a crime for any person knowingly and willfully to make to any department or agency of the United States any false, fictitious or fraudulent statements or representations as to any matter within its jurisdiction.

INSTRUCTIONS

1. This certification is made under the provisions of 43 U.S.C. § 1744 and 30 U.S.C. §28-28k and the regulations thereunder (43 CFR Part 3830).
2. The claimant(s) must fill in the dates in paragraph 1 for the beginning and ending of the assessment year for which this waiver is sought.
3. The claimant(s) must fill in the date in paragraph 2 for the beginning of the assessment year for which this waiver is sought.
4. All claim and site names and BLM serial numbers must be listed for the mining claims, mill sites, and tunnel sites for which the waiver is sought.
5. All owners of the mining claims, mill sites, and tunnel sites and their addresses must be given.
6. This waiver form must be signed by all the claimants or their designated agent, in original form. If an agent is designated, a notarized designation of agent, signed by all of the claimants with proper address given, must be submitted with this waiver.
7. This form must be filed no later than September 1st for the upcoming assessment year in the BLM State Office where the mining claims or sites are recorded, or the waiver cannot be granted by the BLM. (Example: To obtain a waiver for the assessment year 2012, which begins on September 1, 2011, you must qualify for and file for a waiver no later than September 1, 2011, in the proper BLM State Office.)
8. For all mining claims which require assessment work, you must record an affidavit of labor on or before the December 30th immediately following the filing of this waiver. For all other mining claims or sites waived, you must record a notice of intent to hold on or before the December 30th immediately following the filing of this waiver.
9. Mill and tunnel sites may also be listed on this waiver and be waived from payment of the maintenance fee. A notice of intent to hold for these sites is required to be filed by the December 30th following the filing of this waiver.

FOR OFFICIAL USE ONLY

440515
 443765
 447981
 451758

When Recorded Return Document to:

Alan P McGregor
5307 N. Thornton Pl.
Flagstaff, AZ 86004

Check here is this is a change of address.

Telephone: 928-607-7947

E-mail address: Tucker@McGregorinsurancegroup.com

AFFIDAVIT OF PERFORMANCE OF ANNUAL WORK

1. State of Arizona, County of Coconino ss:

2. I (Name) Alan P McGregor

3. Reside at (Address) 5307 N. Thornton Pl.


City Flagstaff County Coconino

State AZ Zip 86004 being duly sworn, depose and say that I am a citizen of the United States, more than eighteen years of age, and that all of the facts set forth in this affidavit, subject to the provisions and penalties of 18 U.S.C. 1001 pertaining to the filing of false, fictitious, or fraudulent statements with the United States, are true and correct according to the best of my knowledge, information and belief.

4. Owner's name and address (If not shown in Items 1-3 above). Lisa D McGregor
5307 N. Thornton Pl Flagstaff, AZ 86004 (AMC 440516)

5. That I am personally acquainted with the mining claim(s). The work and improvements were made by and at the expense of the owner(s) of said claim(s). Said contiguous group of claims, listed on this document, are situated in the

(optional) Mining District; Yavapai County, Arizona.

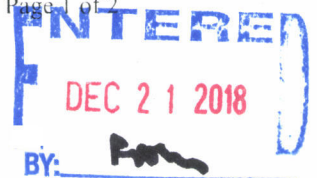


Line No.	AMC NUMBER	CLAIM/SITE NAME	COUNTY RECORDER DATA (If available)	TWP	RNG	SEC
1	440516	Wrangler				
2	443765	Gold Gulch 1				
3	443766	Gold Gulch 2				
4	447984	Aurum Gigantibus 4				
5	451758	Bams Gold 1				
6	451759	Bams Gold 2				

Form: MCF108
 Revised July 2014

Page 1 of 2

#433286



RECEIVED
BLM ARIZONA STATE OFFICE
2018 DEC 10 P 2:48
PHOENIX, ARIZONA

BLM
Date
Stamp

7	451760	Hollys Nugget			
8					
9					
10					

6 That between the dates starting at 12 o'clock noon on September 1, 20 17 and ending at 12 o'clock noon on September 1, 20 18 at least \$ 1,750.00 dollars worth of work and improvements were done and performed upon said claim(s) or upon one or more of a contiguous group of claims for the benefit of all, wholly or partly outside of a contiguous group of claims for the benefit of all, not including the location work.

7. That the following persons were employed to perform the work and improvements described herein: _____

Alan P McGregor 5307 N. Thurston Pl Flagstaff AZ 86004

8. That the work and improvements performed were: Trail Clearing & Maintenance, Access Road Improvements, General Prospecting, Trash & Litter cleanup

9 Dated. 12-7-2018 Signature: [Signature] Alan P McGregor

SUBSCRIBED AND SWORN TO before me, a Notary Public, this 7TH day of DECEMBER 20 18

By: DALE PITCHER
Notary Public [Signature]
My Commission Expires 5-30-2019

DALE PITCHER
NOTARY PUBLIC, ARIZONA
COMM. NO. 20 JATY
My Commission Expires
May 30, 2019

Bureau of Land Management
Arizona State Office
www.blm.gov/az

No. of Claims: _____ x \$10 = _____
Check No.: _____ Init. _____
Receipt No.: _____
For BLM Use Only

A.R. McGregg
5307 N. Thornton Pl.
Flagstaff, AZ 86004

PLACE STICKER AT TOP OF ENVELOPE TO THE RIGHT
OF THE RETURN ADDRESS. FOLD AT DOTTED LINE

CERTIFIED MAIL



7018 1130 0002 3377 1840

RECEIVED
BLM AZ STATE OFFICE



2018 DEC 10 P 2:48 1000

PHOENIX, ARIZONA

U.S. POSTAGE PAID
FCM LETTER
FLAGSTAFF, AZ
86004
DEC 07, 18
AMOUNT

\$6.70

85004-4427

R2304H109785-08

RETURN RECEIPT
REQUESTED

Bureau of Land Mgmt
AZ State office
1 N. Central Ave, Suite 800
Phoenix, AZ 85004-4427

8500484427 0041



A.R. McGregg
5307 N. Thornton Pl.
Flagstaff, AZ 86004

PLACE STICKER AT TOP OF ENVELOPE TO THE RIGHT
OF THE RETURN ADDRESS, FOLD AT DOTTED LINE
CERTIFIED MAIL



7018 1130 0002 3377 1840

RECEIVED
BLM AZ STATE OFFICE
2018 DEC 10 P 2:48
PHOENIX, ARIZONA



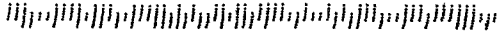
U.S. POSTAGE PAID
FCM LETTER
FLAGSTAFF, AZ
86004
DEC 07, 18
AMOUNT
\$6.70
R2304H109785-08

85004-4427

RETURN RECEIPT
REQUIRED

Bureau of Land Mgmt
AZ State Office
1 N. Central Ave, Suite 800
Phoenix, AZ 85004-4427

85004\$4427 0041



**United States Department of the Interior
Bureau of Land Management**

Receipt

DIV OF LANDS, MINRLS & ENERGY
ONE N CENTRAL AVE
PHOENIX, AZ 85004 -4427
Phone: 602-417-9200

No: 4331286

Transaction #: 4447950	
Date of Transaction: 12/11/2018	
CUSTOMER:	
ALAN P MCGREGOR 5307 N THORNTON PL FLAGSTAFF, AZ 86004-0801 US	

LINE #	QTY	DESCRIPTION	REMARKS	UNIT PRICE	TOTAL
1	1.00	LOCATABLE MINERALS / MINING CLAIMS- NOT NEW-UNADJUD, ONE AUTH NO. ONLY / MINING CLAIM MONEY RECEIVED CASES: AMC440516/\$105.00	POL 2018/7	- n/a -	105.00
TOTAL:					\$105.00

PAYMENT INFORMATION					
1	AMOUNT:	105.00	POSTMARKED:	N/A	
	TYPE:	CHECK	RECEIVED:	12/10/2018	
	CHECK NO:	1136			
	NAME:	MCGREGOR, ALAN P 5307 N THORNTON PL FLAGSTAFF AZ 86004-0801 US			

REMARKS

This receipt was generated by the automated BLM Collections and Billing System and is a paper representation of a portion of the official electronic record contained therein.

188

UNITED STATES
DEPARTMENT OF THE INTERIOR
BUREAU OF LAND MANAGEMENT

MAINTENANCE FEE WAIVER CERTIFICATION

FORM APPROVED
OMB NO. 1004-0114
Expires: January 31, 2020

SEE INSTRUCTIONS ON PAGE 2

Amc440515

1. This small miner waiver is filed for the assessment year beginning on September 1, 2018 and ending on September 1, 2019.
2. The undersigned and all related parties owned ten or fewer mining claims, mill, or tunnel sites located and maintained on Federal lands in the United States of America on September 1, 2018.
3. The undersigned have performed the assessment work required by law for each mining claim listed prior to filing this waiver and understand that by filing this form, the undersigned must file an affidavit of assessment work with the Bureau of Land Management (BLM) by the December 30th following the filing of this waiver.
4. The undersigned understand that if the assessment work obligation has not yet come due under 30 U.S.C. 28 (for those claims in their first assessment year only), a notice of intent to hold reciting this condition must be recorded by the December 30th following the filing of this waiver.
5. The undersigned understand that mill and tunnel sites may also be listed on this waiver and be waived from payment of the maintenance fee, and that a notice of intent to hold for these sites is required to be filed with the BLM by the December 30th following the filing of this waiver.
6. The undersigned understand and acknowledge that pursuant to 43 U.S.C. 1212 and 18 U.S.C. 1001, the filing or recording of a false, fictitious, or fraudulent document with the BLM may result in a fine of up to \$250,000, a prison term not to exceed five years, or both.
7. The mining claims, mill or tunnel sites for which this waiver from payment of the maintenance fees is requested are:

CLAIM OR SITE NAME	BLM RECORDATION SERIAL NUMBER
1. Wrangler	AMC440516
2.	
3.	
4.	
5.	
6.	
7.	
8.	
9.	
10.	

RECEIVED
BLM AZ STATE OFFICE
2018 AUG 10 P 3:06
PHOENIX, ARIZONA

The owner(s) (claimants) of the above mining claims and sites are:

401 Alan P McGregor

 (Owner's Name - Please Print)
 5307 N Thornton Place ✓

 (Owner's Mailing Address)

 (Owner's Signature)
 Flagstaff AZ 86004

 (City) (State) (Zip Code)

101 Lisa D McGregor

 (Owner's Name - Please Print)
 5307 N Thornton Place ✓

 (Owner's Mailing Address)

Lisa D. McGregor

 (Owner's Signature)
 Flagstaff AZ 86004

 (City) (State) (Zip Code)

 (Owner's Name - Please Print)

 (Owner's Mailing Address)

 (Owner's Signature)

 (City) (State) (Zip Code)

ENTERED SEP 05 2018

 (Owner's Name - Please Print)

 (Owner's Mailing Address)

 (Owner's Signature)

 (City) (State) (Zip Code)

(Continued on page 2)

new PB

(Owner's Name - Please Print)

(Owner's Signature)

(Owner's Mailing Address)

(City) (State) (Zip Code)

(Owner's Name - Please Print)

(Owner's Signature)

(Owner's Mailing Address)

(City) (State) (Zip Code)

(Owner's Name - Please Print)

(Owner's Signature)

(Owner's Mailing Address)

(City) (State) (Zip Code)

(Owner's Name - Please Print)

(Owner's Signature)

(Owner's Mailing Address)

(City) (State) (Zip Code)

18 U.S.C. 1001 and 43 U.S.C. 1212 make it a crime for any person knowingly and willfully to make to any department or agency of the United States any false, fictitious or fraudulent statements or representations as to any matter within its jurisdiction.

INSTRUCTIONS

1. This certification is made under the provisions of 43 U.S.C. § 1744 and 30 U.S.C. §28-28k and the regulations thereunder (43 CFR Part 3830).
2. The claimant(s) must fill in the dates in paragraph 1 for the beginning and ending of the assessment year for which this waiver is sought.
3. The claimant(s) must fill in the date in paragraph 2 for the beginning of the assessment year for which this waiver is sought.
4. All claim and site names and BLM serial numbers must be listed for the mining claims, mill sites, and tunnel sites for which the waiver is sought.
5. All owners of the mining claims, mill sites, and tunnel sites and their addresses must be given.
6. This waiver form must be signed by all the claimants or their designated agent, in original form. If an agent is designated, a notarized designation of agent, signed by all of the claimants with proper address given, must be submitted with this waiver.
7. This form must be filed no later than September 1st for the upcoming assessment year in the BLM State Office where the mining claims or sites are recorded, or the waiver cannot be granted by the BLM. (Example: To obtain a waiver for the assessment year 2012, which begins on September 1, 2011, you must qualify for and file for a waiver no later than September 1, 2011, in the proper BLM State Office.)
8. For all mining claims which require assessment work, you must record an affidavit of labor on or before the December 30th immediately following the filing of this waiver. For all other mining claims or sites waived, you must record a notice of intent to hold on or before the December 30th immediately following the filing of this waiver.
9. Mill and tunnel sites may also be listed on this waiver and be waived from payment of the maintenance fee. A notice of intent to hold for these sites is required to be filed by the December 30th following the filing of this waiver.

FOR OFFICIAL USE ONLY

McGregor
5307 N. Thorsten Pl.
Flagstaff, AZ 86004

PLACE STICKER AT TOP OF ENVELOPE TO THE RIGHT
OF THE RETURN ADDRESS, FOLD AT DOTTED LINE


CERTIFIED MAIL



7017 2680 0000 8873 0168



1000



85004

U.S. POSTAGE
PAID
FLAGSTAFF, AZ
86004
AUG 09, 18
AMOUNT

\$6.70

R2304H109785-08

RETURN RECEIPT
REQUESTED


RECEIVED
BLM STATE OFFICE

2018 AUG 10 P 3:06

PHOENIX, ARIZONA

Bureau of Land Mngmt.
AZ state office
1 N. Central Ave. Suite 800
Phoenix, AZ 85004

8500494427 C041



Run Date: 07/23/18

Run Time: 04:31 PM

**DEPARTMENT OF THE INTERIOR
BUREAU OF LAND MANAGEMENT
MINING CLAIMS**

MC Maintenance Fees Paid Through the BLM Pay Portal

CBS Receipt: 4211849

Printed For Lead File # AMC440515

Agency Tracking ID: 1531613992

Assessment Year: 2019

Number of BLM Serial Nr: 1

Paid On: 07/14/2018

Total Amount Paid: \$155.00

Claim Name	BLM Serial No	Lead File No	Amount Paid
THUNDERBIRD	AMC440515	AMC440515	\$155.00

United States Department of the Interior
Bureau of Land Management
 BUSINESS & SUPPORT SVCS DIV
 ONE N CENTRAL AVE SUITE 800
 PHOENIX, AZ 85004 -4427
 Phone: 602-417-9200

Receipt

No: 4211849

Transaction #: 4326910	
Date of Transaction: 07/14/2018	
CUSTOMER:	
JAMES M KNOWLES JR 20314 PINEFIELD LN HUMBLE, TX 77338 US	

LINE #	QTY	DESCRIPTION	REMARKS	UNIT PRICE	TOTAL
1	1.00	LOCATABLE MINERALS / MINING CLAIMS- NOT NEW-UNADJUD, ONE AUTH NO. ONLY / MINING CLAIM MONEY RECEIVED CASES: AMC440515/\$155.00		- n/a -	155.00
TOTAL:					\$155.00

PAYMENT INFORMATION			
NOTE: Items will appear on credit card statement as "BLM O Mining Claim".			
1	AMOUNT:	155.00	POSTMARKED: N/A
	TYPE:	CREDIT CARD	RECEIVED: 07/14/2018
	NAME:	JAMES M KNOWLES JR 20314 PINEFIELD LN HUMBLE TX 77338 US	
	CARD NO:	XXXXXXXXXXXX0630	AUTH CODE: 014050
	NAME ON CARD:	JAMES M KNOWLES JR	
	SIGNATURE:		

REMARKS

This receipt was generated by the automated BLM Collections and Billing System and is a paper representation of a portion of the official electronic record contained therein.

Run Date: 08/14/17

Run Time: 01:28 PM

**DEPARTMENT OF THE INTERIOR
BUREAU OF LAND MANAGEMENT
MINING CLAIMS**

MC Maintenance Fees Paid Through the BLM Pay Portal

CBS Receipt: 3934006

Printed For Lead File # AMC440515

Agency Tracking ID: 1502484426

Assessment Year: 2018

Number of BLM Serial Nr: 2

Paid On: 08/11/2017

Total Amount Paid: \$465.00

Claim Name	BLM Serial No	Lead File No	Amount Paid
EASY MONEY	AMC382769	AMC382759	\$310.00
WRANGLER	AMC440516	AMC440515	\$155.00

**United States Department of the Interior
Bureau of Land Management
BUSINESS & SUPPORT SVCS DIV
ONE N CENTRAL AVE SUITE 800
PHOENIX, AZ 85004 -4427
Phone: 602-417-9200**

Receipt

No: 3934006

Transaction #: 4043602	
Date of Transaction: 08/11/2017	
CUSTOMER:	
ALAN P MCGREGOR 5307 N THORNTON PL FLAGSTAFF, AZ 86004 US	

LINE #	QTY	DESCRIPTION	REMARKS	UNIT PRICE	TOTAL
1	1.00	LOCATABLE MINERALS / MINING CLAIMS- NOT NEW-UNADJUD, ONE AUTH NO. ONLY / MINING CLAIM MONEY RECEIVED CASES: AMC382769/\$465.00		- n/a -	465.00
TOTAL:					\$465.00

PAYMENT INFORMATION			
NOTE: Items will appear on credit card statement as "BLM O Mining Claim".			
1	AMOUNT:	465.00	POSTMARKED: N/A
	TYPE:	CREDIT CARD	RECEIVED: 08/11/2017
	NAME:	ALAN P MCGREGOR 5307 N THORNTON PL FLAGSTAFF AZ 86004 US	
	CARD NO:	XXXXXXXXXXXX7542	AUTH CODE: 372609
	NAME ON CARD:	ALAN P MCGREGOR	
	EXPIRES:	07/2020	
	SIGNATURE:		

REMARKS

This receipt was generated by the automated BLM Collections and Billing System and is a paper representation of a portion of the official electronic record contained therein.

Run Date: 07/20/17

Run Time: 10:48 AM

**DEPARTMENT OF THE INTERIOR
BUREAU OF LAND MANAGEMENT
MINING CLAIMS**

MC Maintenance Fees Paid Through the BLM Pay Portal

CBS Receipt: 3861945

Printed For Lead File # AMC440515

Agency Tracking ID: 1497372061

Assessment Year: 2018

Number of BLM Serial Nr: 1

Paid On: 06/13/2017

Total Amount Paid: \$155.00

Claim Name	BLM Serial No	Lead File No	Amount Paid
THUNDERBIRD	AMC440515	AMC440515	\$155.00

United States Department of the Interior
Bureau of Land Management
 BUSINESS & SUPPORT SVCS DIV
 ONE N CENTRAL AVE SUITE 800
 PHOENIX, AZ 85004 -4427
 Phone: 602-417-9200

Receipt

No: 3861945

Transaction #: 3970812	
Date of Transaction: 06/13/2017	
CUSTOMER:	
JAMES M KNOWLES 20314 PINEFIELD LN HUMBLE, TX 77338 US	

LINE #	QTY	DESCRIPTION	REMARKS	UNIT PRICE	TOTAL
1	1.00	LOCATABLE MINERALS / MINING CLAIMS- NOT NEW-UNADJUD.ONE AUTH NO. ONLY / MINING CLAIM MONEY RECEIVED CASES: AMC440515/\$155.00		- n/a -	155.00
TOTAL:					\$155.00

PAYMENT INFORMATION			
NOTE: Items will appear on credit card statement as "BLM O Mining Claim".			
1	AMOUNT:	155.00	POSTMARKED: N/A
	TYPE:	CREDIT CARD	RECEIVED: 06/13/2017
	NAME:	JAMES M KNOWLES 20314 PINEFIELD LN HUMBLE TX 77338 US	
	CARD NO:	XXXXXXXXXXXX1534	AUTH CODE: 013940
	NAME ON CARD:	JAMES M KNOWLES	
	EXPIRES:	12/2021	
	SIGNATURE:		

REMARKS

This receipt was generated by the automated BLM Collections and Billing System and is a paper representation of a portion of the official electronic record contained therein.

NOTICE!!

These documents have been scanned!

Do not place un-scanned documents beneath this notice!

Do not remove this notice from this file!

GPO Jacket No. 560-102
Print Order 61540
Rise Business Services, LLC
Job=AZ15 5/1/2019



Box Number= AZ15013



Claim Begin-End: AMC440515-AMC440516

5 Miscellaneous



AZ15013-33

AMC440098-AMC440515

**NO
DOCUMENTS
FOUND**

NO DOCUMENTS FOUND
NO DOCUMENTS FOUND


NOTICE!!

These documents have been scanned!

Do not place un-scanned documents beneath this notice!

Do not remove this notice from this file!

GPO Jacket No. 560-102
Print Order 61540
Rise Business Services, LLC
Job=AZ15 5/1/2019



Box Number= AZ15013



Claim Begin-End: AMC440515-AMC440516

6 Location Notices-Amendments and Supporting Documents



AZ15013-33

AMC440098-AMC440515

MINING CLAIM STATUS REPORT

Data Entered: 12/19/16 Rom

MTP Checked By: 12/19/16 Rom
GEO Checked By: 12/19/16 Rom

LEAD SERIAL NUMBER: AMC 440515 thru AMC 440516

NUMBER OF CLAIMS & TYPE:

CHARGES:

 LODE
 2 PLACER
 ASSOCIATION PLACER
 MILL SITE
 TUNNEL SITE

Processing Fee @ \$20 = \$ 40.00
Location Fee @ \$37 = \$ 74.00
Maintenance Fee @ \$155 = \$ 310.00
Add'l Maint Fee for Assoc Placer = \$
SUBTOTAL \$ 424.00
Other Fees \$
Other Fees \$
TOTAL \$ 424.00

TOTAL ACREAGE: 20 Per Claim
(Placer Only)

NUMBER OF LOCATORS: 1

DOCUMENTS RECEIVED VIA : Over-the-Counter [] Mail [] **TIMELY FILED:** Yes [] No []

LEGAL DESCRIPTION: T 10N R 5W SEC 24, 27
T R SEC
T R SEC
T R SEC
T R SEC

BLM [] FOREST SERVICE [] SUBJ TO PL 359: Yes [] No []
WILDERNESS AREA []

SPLIT ESTATE: N/A [] SX [] PX [] OTHER []
SRHA [] Was proper Notice filed if located on SHRA Land? Yes [] No []

RECONVEYED MINERALS ON BLM LAND REQUIRE OPENING ORDER FROM 1944 TO 1993:

Open to Entry On N/A []

COMMENTS/STATUS: VOID [] PARTIALLY VOID [] PVT MINERALS [] WITHDRAWN LANDS []
OTHER []

AMC 440515

[] Claimant acknowledges that portions of the following claim(s) site(s) may be void or voidable.

Printed Name of Claimant Signature of Claimant

*****FINAL ADJUDICATION*****

DATE 7/28/2017 INITIALS RM

Noah Gordon
P.O. Box 800
Congress, AZ, 85332

LOCATION NOTICE FOR PLACER MINING CLAIM

Amendment BLM Serial # _____

NOTICE IS HEREBY GIVEN that the THUNDERBIRD
_____ placer mining claim has been located by
Noah Gordon whose current mailing
address is P.O. Box 800, Congress, AZ, 85332

RECEIVED
BLM ARIZONA OFFICE
2016 DEC 14 P 2:46
PHOENIX, ARIZONA
BLM
Date
Stamp

The general course of this claim is Rectangular S-N and it is situated in Yavapai
County, Arizona. This claim is 1320 feet in length and 660 feet in width.

20 Total Claim Acreage. This claim runs from the location monument on which this location notice is
posted at the SE corner of the claim approximately 1320 feet in a Northerly direction to the
North end line and 660 feet in a Westerly direction to the West end line. This claim is
marked by four monuments, one at each corner of the claim.

The location monument on which this notice is posted is situated within Section 27, Township
10 N, Range 5 W, Gila Salt River Base and Meridian, Arizona. This claim encompasses
portions of the following legal subdivision(s) if located by legal subdivision or the following quarter section(s),
section(s), Township(s) and Range(s) W1/2NW1/4SW1/4 SEC.27 T10N R5W

_____, Gila Salt River Base and Meridian, Arizona.

The locality of this claim with reference to some natural object or permanent monument and additional information
(if any) concerning its locality are as follows: The SW corner is 0'W and 1320' North of the
USGLO Survey Pin Stamped "S27, S28, S33, S34 1916".

_____. The above information is shown on the attached map.

DATED AND POSTED on the ground this 2nd day of DECEMBER, 20 16.

LOCATOR(s) AGENT

Print Name(s) Noah Gordon

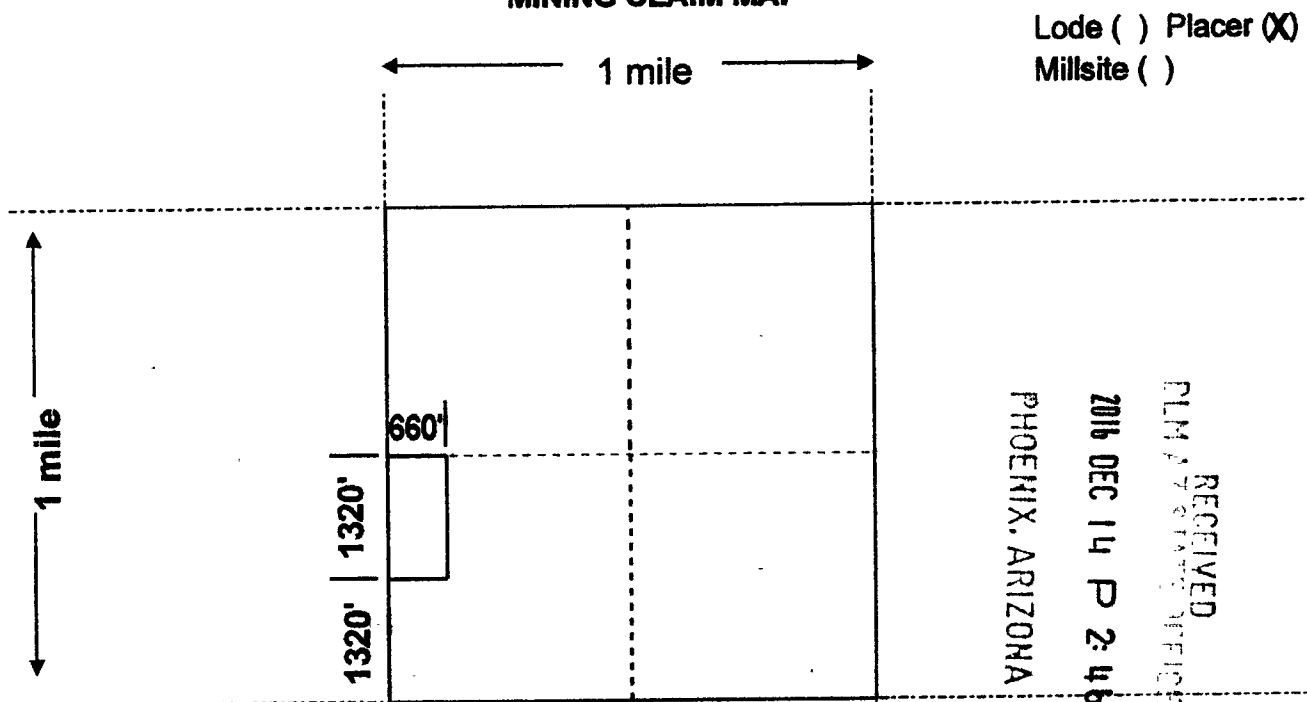
Signature(s) _____

Form MCF102
Revised July 2014

This form is available from the Arizona Geological Survey and may be reproduced.

AMC440515

MINING CLAIM MAP



USGLO Surv Pin Stamped S27, S28, S33, S34 1916
all corners are 90 degrees unless specified.



Scale: 1" = 2000 feet

1. The above map depicts the THUNDERBIRD mining claim, which is located in Section (s) 27, Township 10 N, Range 5 W, Gila and Salt River Base and Meridian, YAVAPAI County, Arizona. Total claim acreage is 20
2. The type of corner and location monuments used are as follows: 2"X5" Tall PVC pipe with aluminum name tag.
3. The bearings and distances in degrees and feet between claim corners and to a public land survey monument are as depicted on the map.
4. If the claim is a placer or millsite claim with exterior limits conforming to legal subdivisions of the public survey, provide a legal description of the claim W1/2NW1/4SW1/4 SEC.27 T10N R5W GSRB&M, AZ

AMC410515

Form MCF100a
Revised July 2014

Noah Gordon
P.O. Box 800
Congress, AZ, 85332

LOCATION NOTICE FOR PLACER MINING CLAIM

Amendment BLM Serial # _____

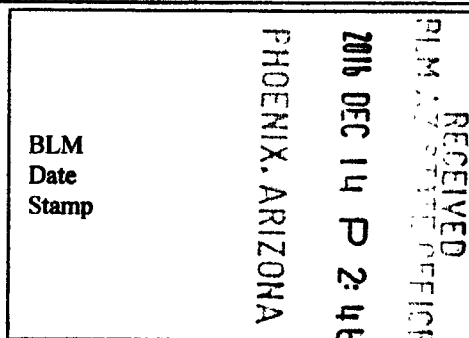
NOTICE IS HEREBY GIVEN that the Wrangler

_____ placer mining claim has been located by

Noah Gordon whose current mailing

address is P.O. Box 800

Congress, AZ, 85332



The general course of this claim is Rectangluar N-S and it is situated in Yavapai County, Arizona. This claim is 1320 feet in length and 660 feet in width.

20 Total Claim Acreage. This claim runs from the location monument on which this location notice is posted at the NE corner of the claim approximately 660 feet in a Westerly direction to the West end line and 1320 feet in a Southerly direction to the South end line. This claim is marked by four monuments, one at each corner of the claim.

The location monument on which this notice is posted is situated within Section 24, Township 10 N, Range 5 W, Gila Salt River Base and Meridian, Arizona. This claim encompasses portions of the following legal subdivision(s) if located by legal subdivision or the following quarter section(s), section(s), Township(s) and Range(s) E1/2NE1/4SW1/4 SEC. 24 T10N R5W

_____, Gila Salt River Base and Meridian, Arizona.

The locality of this claim with reference to some natural object or permanent monument and additional information (if any) concerning its locality are as follows: The SE corner of the claim is 2640' West and 1320' North of the SE corner of Section 24, T10N R5W, GSRB&M, AZ

_____ The above information is shown on the attached map.

DATED AND POSTED on the ground this 9TH day of December, 2016.

LOCATOR(s) AGENT

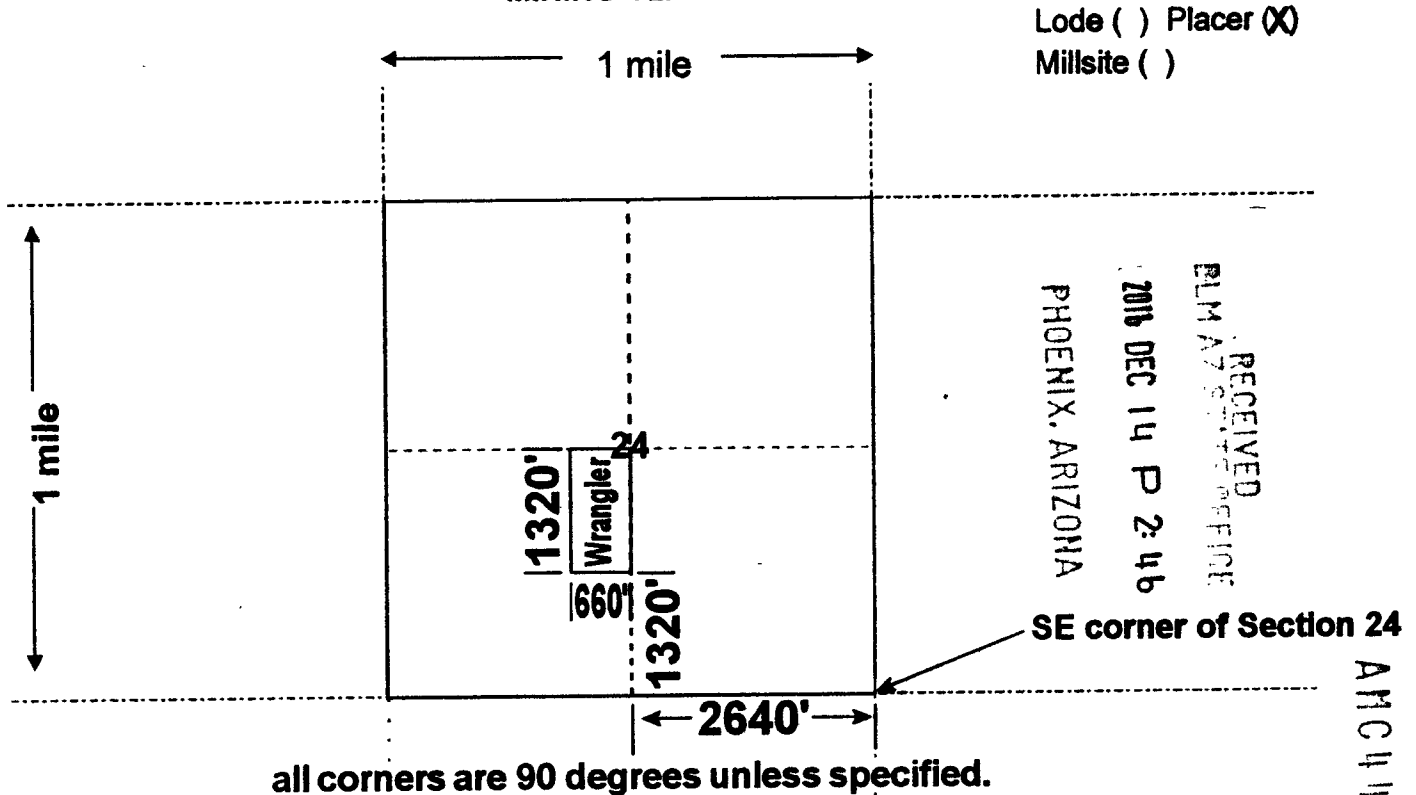
Print Name(s) Noah Gordon

Signature(s) _____

Form MCF102
Revised July 2014

AMC140516

MINING CLAIM MAP



Scale: 1" = 2000 feet



- The above map depicts the Wrangler mining claim, which is located in Section (s) 24, Township 10 N, Range 5 W, Gila and Salt River Base and Meridian, YAVAPAI County, Arizona. Total claim acreage is 20
- The type of corner and location monuments used are as follows: 2"X5' Tall PVC pipe with aluminum name tag.
- The bearings and distances in degrees and feet between claim corners and to a public land survey monument are as depicted on the map.
- If the claim is a placer or millsite claim with exterior limits conforming to legal subdivisions of the public survey, provide a legal description of the claim E1/2NE1/4SW1/4 SEC. 24 T10NR5W, GSRB&M, AZ

Form MCF100a
Revised July 2014

This form is available from the Arizona Geology Survey and may be reproduced.

AMC440516

Input Parameters for Geographic Report with Land

System Id = CR

Admin State = AZ

Geo State =

Casetype Begins With

Case Disp Txt = AUTHORIZED, CANCELLED, EXPIRED, PENDING, REJECTED, RELINQUISHED, WITHDRAWN

Mer Twp Rng =

Section =

Mtrs = 14 0100N 0050W 024, 14 0100N 0050W 027, 14 0100N 0050W 999

Commodity =

Commodity Txt =

Pending Org =

Pend Org Decode =

Total Rows Returned: 4

RUN TIME: 01:48 PM

UNITED STATES DEPARTMENT OF INTERIOR
BUREAU OF LAND MANAGEMENT
GEOGRAPHIC REPORT WITH LAND
Sorted by Serial Number

RUN DATE: 12/19/2016
Page 1 of 1

Adm State: AZ

Serial Number: AZA 005485
Total Case Acres: 1.940

<u>Casetype</u>	<u>Case Disp</u>	14	0100N	0050W	<u>Sect</u>	<u>Sur Typ</u>	<u>Sur Num</u>	<u>Suff</u>	<u>Subdivision</u>	<u>Act Pend</u>
285002	AUTHORIZED				024	ALIQ			SWSE;	

Serial Number: AZA 030461
Total Case Acres: 1.000

<u>Casetype</u>	<u>Case Disp</u>	14	0100N	0050W	<u>Sect</u>	<u>Sur Typ</u>	<u>Sur Num</u>	<u>Suff</u>	<u>Subdivision</u>	<u>Act Pend</u>
380913	EXPIRED				024	ALIQ			SE;	

Serial Number: AZAR 0000110
Total Case Acres: 39.400

<u>Casetype</u>	<u>Case Disp</u>	14	0100N	0050W	<u>Sect</u>	<u>Sur Typ</u>	<u>Sur Num</u>	<u>Suff</u>	<u>Subdivision</u>	<u>Act Pend</u>
285003	AUTHORIZED				024	ALIQ			W2NW,SENE,E2SW;	

Serial Number: AZAR 0034626
Total Case Acres: 26.550

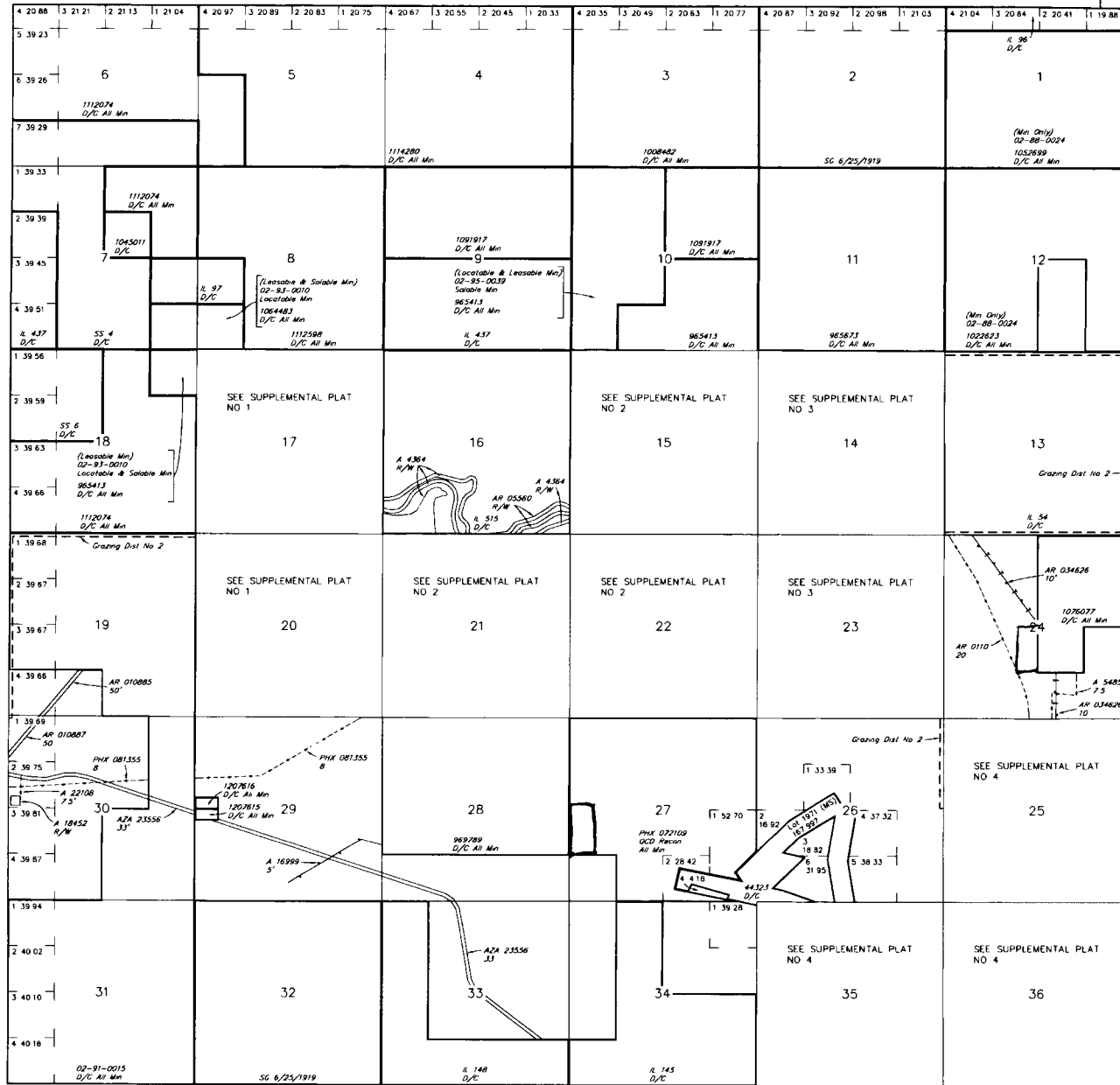
<u>Casetype</u>	<u>Case Disp</u>	14	0100N	0050W	<u>Sect</u>	<u>Sur Typ</u>	<u>Sur Num</u>	<u>Suff</u>	<u>Subdivision</u>	<u>Act Pend</u>
286202	AUTHORIZED				024	ALIQ			NWNW,E2NW,SWSE;	

TOWNSHIP 10 NORTH RANGE 5 WEST OF THE GILA AND SALT RIVER MERIDIAN, ARIZONA

YAVAPAI COUNTY
HASSAYAMPA FIELD OFFICE

T 11N
R 5W R 4W

STATUS OF PUBLIC DOMAIN
LAND AND MINERAL TITLES



RESURVEY TRACT NO	ORIGINAL SURVEY		
	T	R	SEC

FOR ORDERS AFFECTING DISPOSAL OR USE OF UNIDENTIFIED LANDS WITHDRAWN FOR CLASSIFICATION, MINERALS, WATER AND/OR OTHER PUBLIC PURPOSES, REFER TO INDEX OF MISCELLANEOUS DOCUMENTS

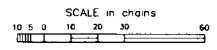
MDS 301 NE
302 SW
303 SE

A 16999 R/W Telephone & Telegraph 5'
Sec 14 Lot 3
Sec 21 Lot B, 1, 3, 14

AZA 24422 Water Facility B'
Sec 28 S1/2S1/2
Sec 29 S1/2

AZA 36146 R/W Road 5'
Sec 14 Lot 1, 2, 4
Sec 23 Lot 1, 2, N1/2NW1/4

CURRENT TO 10-19-2015	NW	GSR Mer
	ACAD	T 10 N R 5 W



WARNING STATEMENT
This plot is the Bureau's record of title and should be used only as a graphic display of the township survey data. Records herein do not reflect title changes which may have been affected by lateral movements of rivers or other bodies of water. Refer to the cadastral surveys for official survey information.

Lot 34 09'29 40"N
Long 112 43'06 46"W

NOAH GORDON
P.O. BOX 800
CONGRESS, AZ, 85332

PHOENIX, AZ 852
12 DEC 2015 PM 11:1



RECEIVED
BUREAU OF LAND MANAGEMENT
STATE OFFICE
2015 DEC 14 P 2:45
PHOENIX, ARIZONA

Bureau of Land Management
ONE N. Central Ave. Suite 800
Phoenix, AZ, 85004-4427

85004-442700

